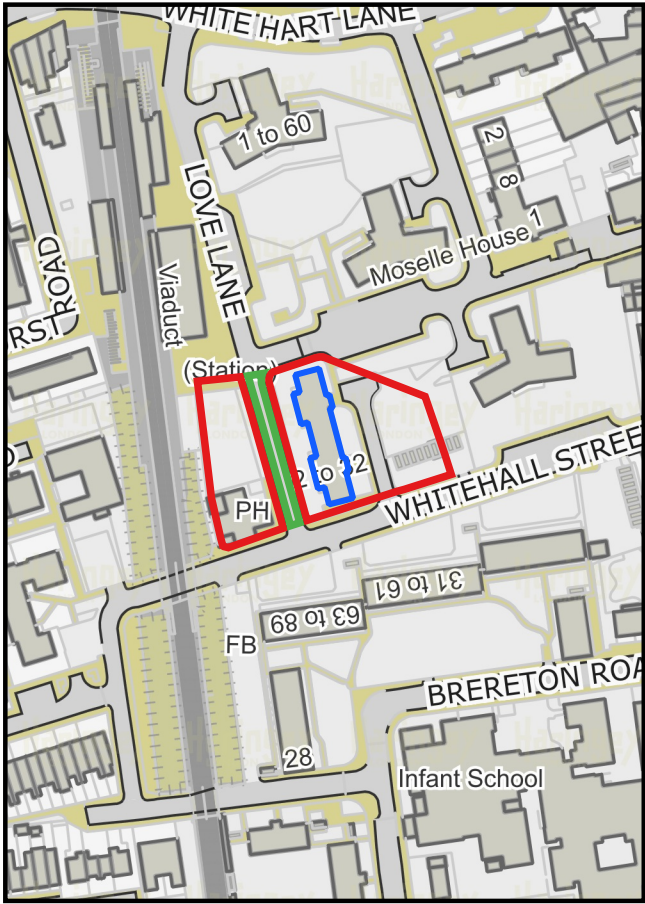





This product includes mapping data licensed from Ordnance Survey with the permission of the Controller of Her Majesty's Stationary Office. © Crown Copyright 2022 LBH. All rights reserved. Licence number 100019199

scale:1 : 500

Appropriation Plan
 High Road West Phase A
 Plot D



scale:1 : 2500

-  Land to be appropriated for planning purposes subject to the Council being registered as the owner of the freehold interest in the subsoil
-  Land to be appropriated for planning purposes subject to Secretary of State consent being granted.
-  Location of 2-32 Whitehall Street

